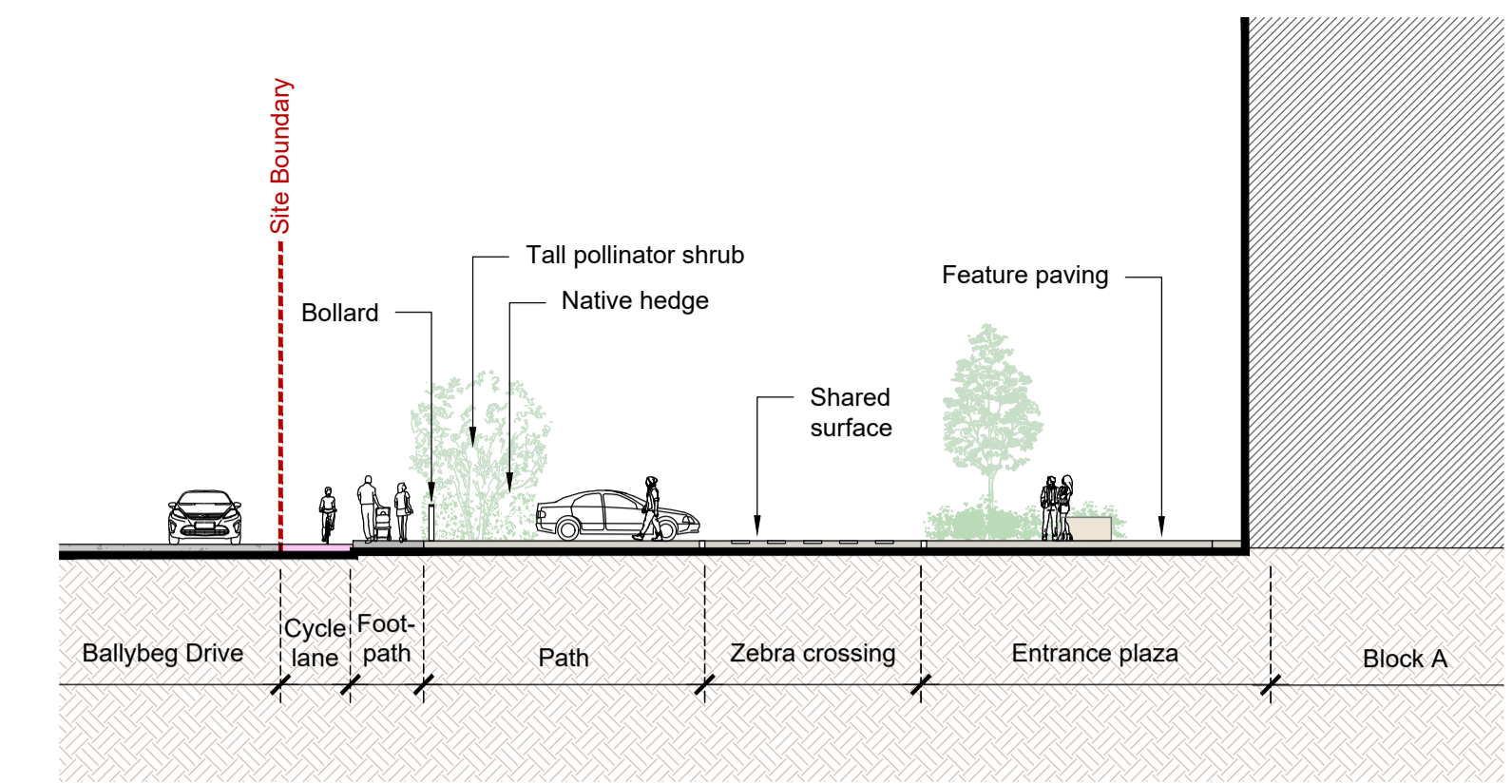
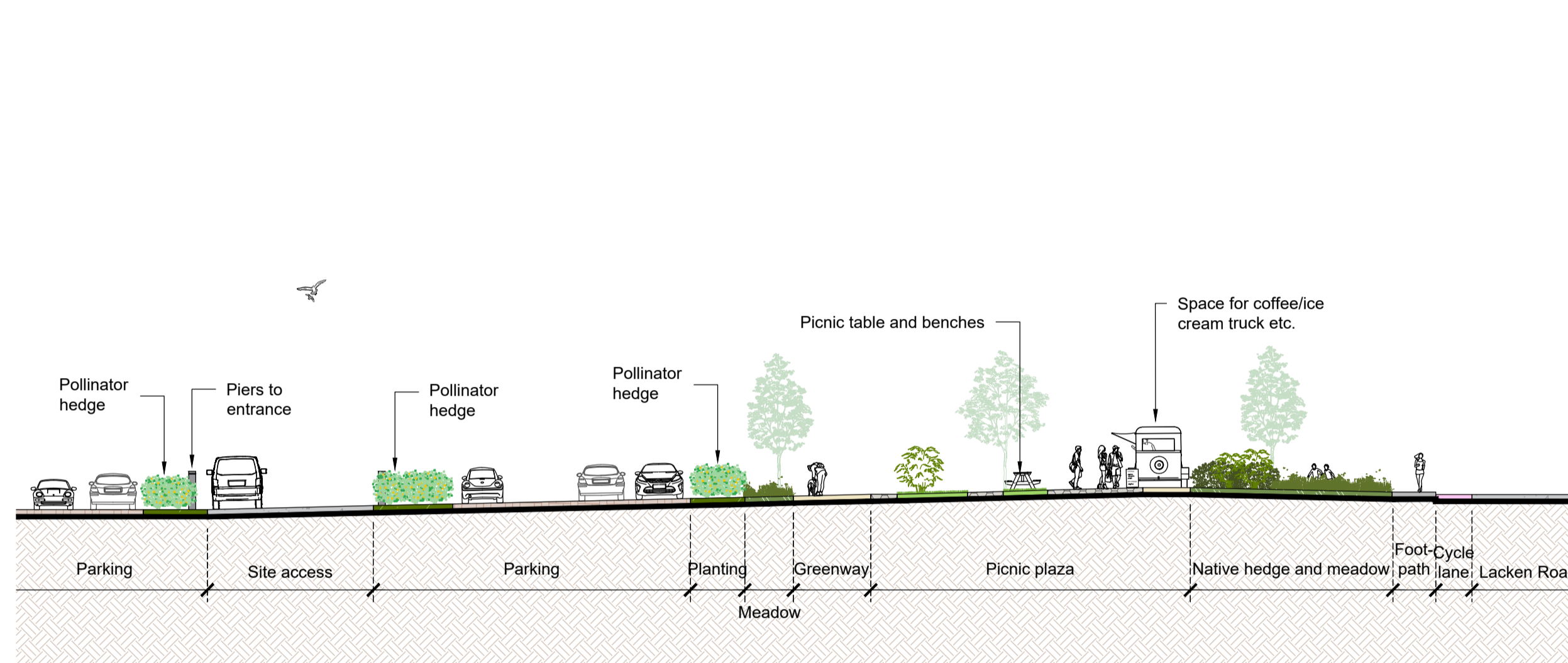


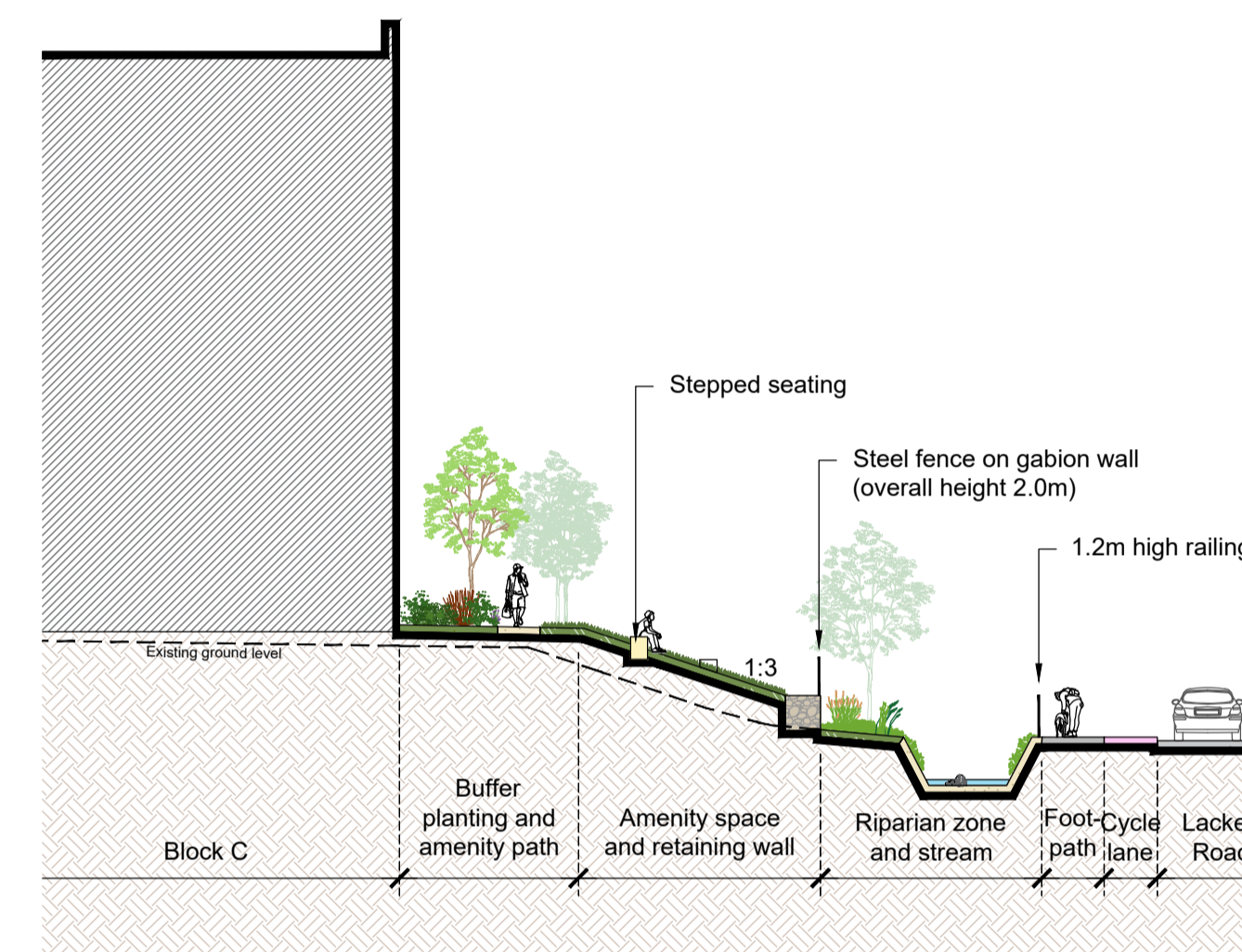
SECTION A-AA
1:200 @ A1



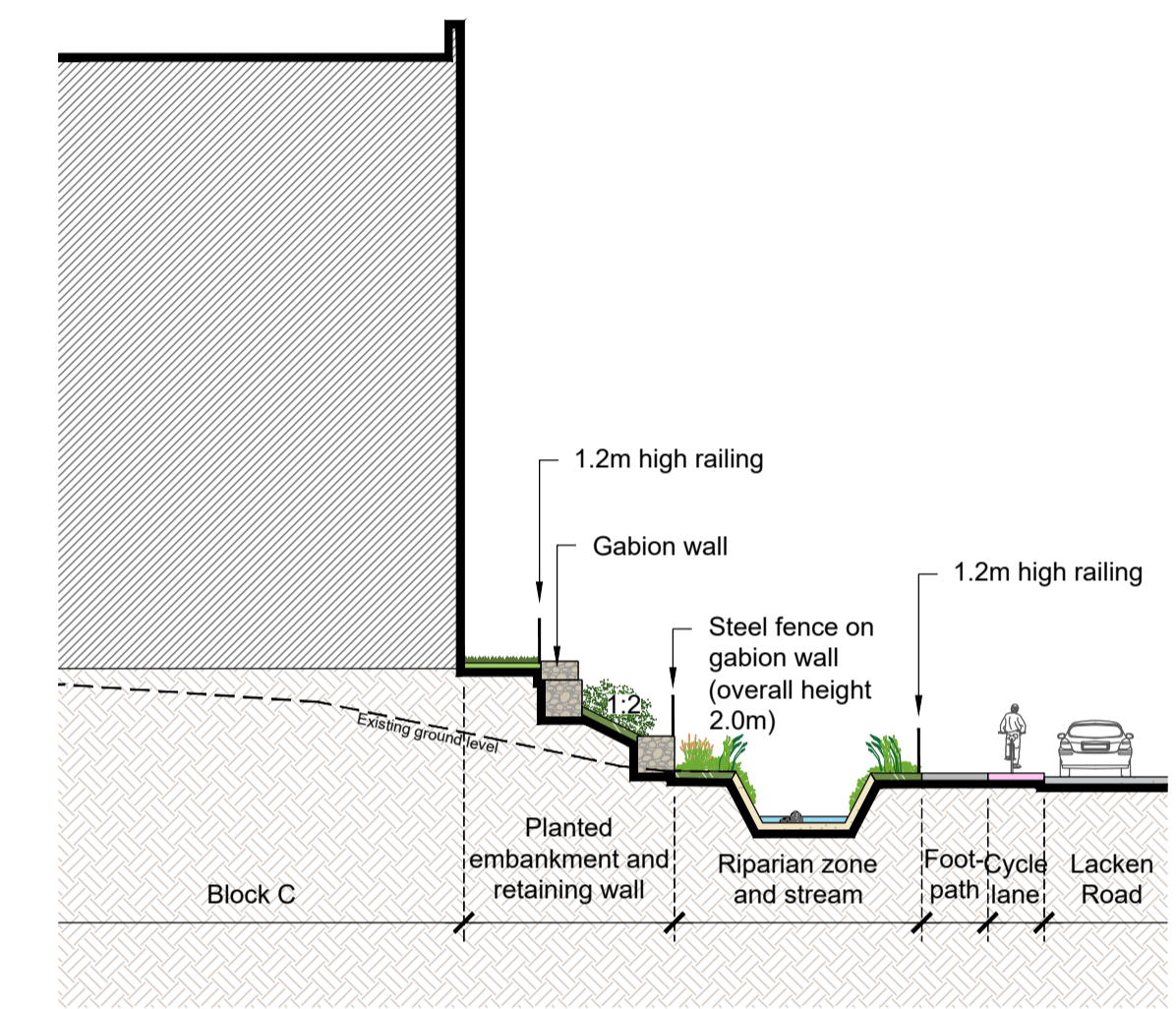
SECTION B-BB
1:200 @ A1



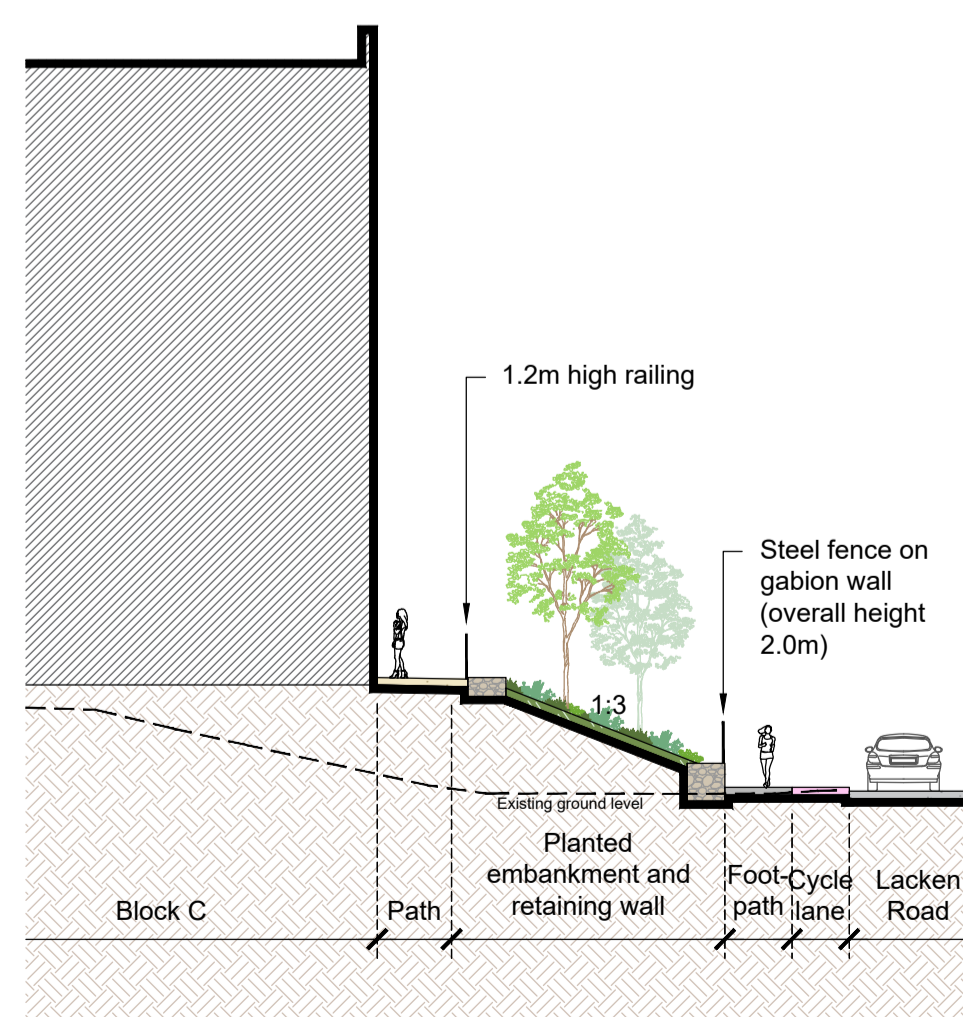
SECTION C-CC
1:200 @ A1



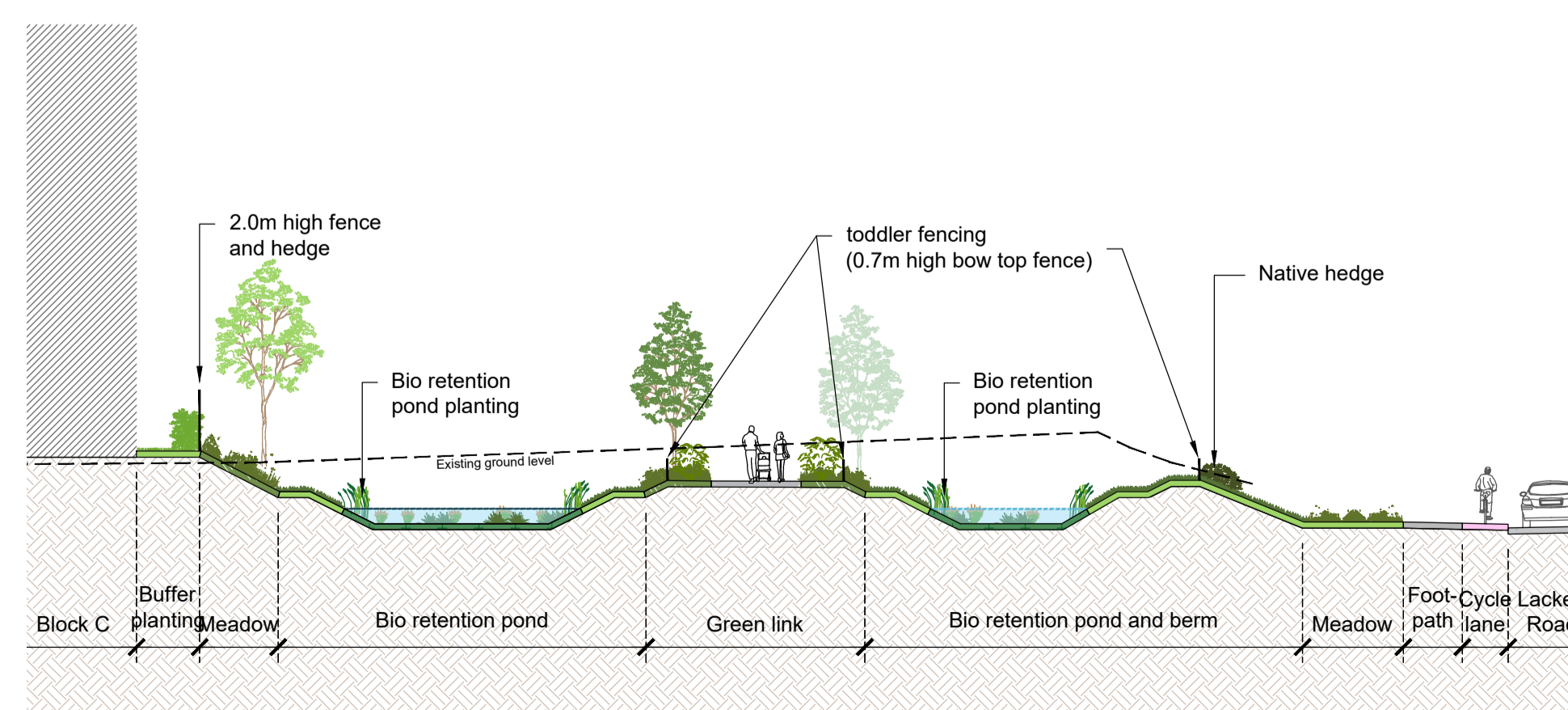
SECTION D-DD
1:200 @ A1



SECTION E-EE
1:200 @ A1



SECTION F-FF
1:200 @ A1



SECTION G-GG
1:200 @ A1



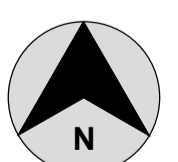
KEY PLAN
1:2000 @ A1

NOTE: THIS DRAWING IS INTENDED FOR THE PURPOSE OF MAKING A PLANNING APPLICATION AND MAY NOT BE USED FOR ANY OTHER PURPOSE.

REV	DATE	AMENDMENT

CUNNANE STRATTON REYNOLDS
LAND PLANNING & DESIGN

CORK OFFICE
COPLEY HALL, COTTERS STREET CORK
TEL 021 496 9224 FAX 021 496 9012
EMAIL corkinfo@csriandplan.ie



PROJECT: STUDENT VILLAGE CORK ROAD, WATERFORD	DATE: FEBRUARY 2024
DRAWING: LANDSCAPE SECTIONS	SCALE: 1:200 @ A1
	DRAWN: CT
	CHECKED: DL
	DRAWING NO: 22338-2-201